SHEET NO. 5

PART NO. 2

PLAN Nº 751

FOR THE

IMPROVEMENT OF PLATT STREET

BETWEEN

19TH STREET AND 21ST STREET

IN THE

CITY OF SAN BERNARDINO, CALIFORNIA

August 1925

C.E. Johnson,
City Engr.

PLANS ADOPTED AUGUST 17, 1925.

TITLE

By dedication "Frank C. Platt's Highland Avenue Tract Nº 3" recorded in Book 28, Page 38 – Records of San Bernardino County.

LEGEND

"or in. means inch or inches.
' or ft. means foot or feet
℄ means center line.
Nº means number.
St. means street
Concrete Curbs to be constructed shown thus in plan
" section
Concrete sidewalk to be constructed shown thus in plan
" section
4" Cement Concrete pavement to be constructed shown thus in plan
" section
½" Expansion Joint to be constructed shown thus

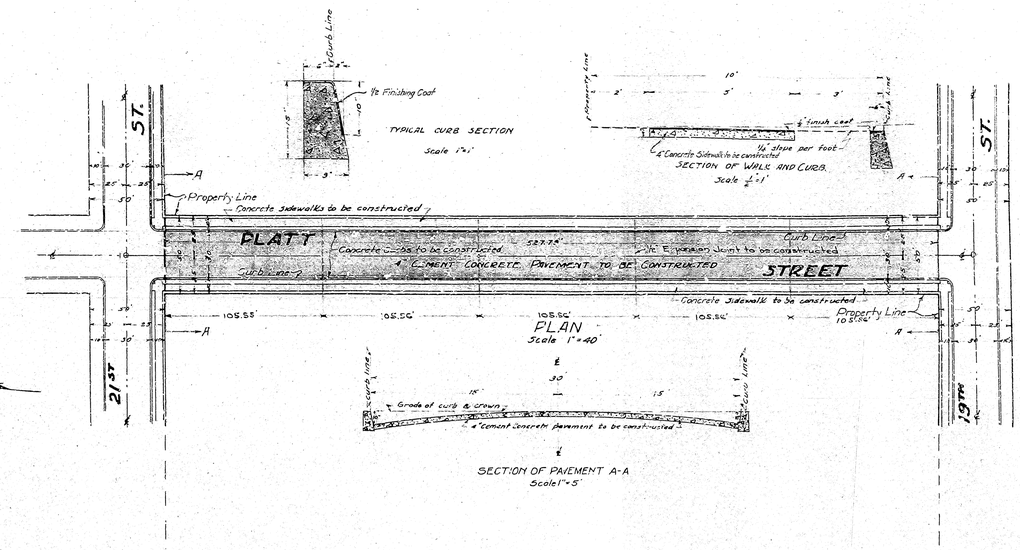

PROFILE OF PLATT STREET

PROFILE LEGEND

Approximate Present Ground Level shown by Black Line
Grade to which work shall be done shown by Red Line
Scale (Horizontal 1"=40'
Vertical 1"=4'

All elevations shown in Red ink are in feet and are above a plane which is 1045.28 ft. below the City Bench Mark established by ordinance Nº 383, City of San Bernardino, California.

Grade established on Platt St. by City Ordinance Nº 1171 – 5/9/1925.

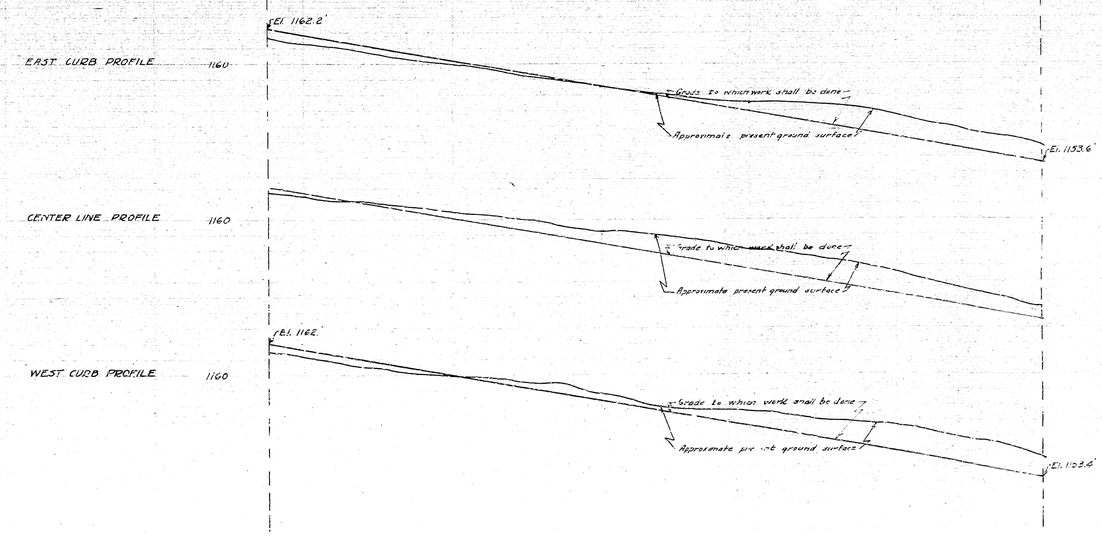

SHEET NO. 5

PART NO. 2

PLAN Nº 751

FOR THE

IMPROVEMENT OF PLATT STREET

BETWEEN

19TH STREET AND 21ST STREET

IN THE

CITY OF SAN BERNARDINO, CALIFORNIA

August 1925

C.E. Johnson,
City Engr.

PLANS ADOPTED AUGUST 17, 1925.

TITLE

By dedication "Frank C. Platt's Highland Avenue Tract Nº 3" recorded in Book 28, Page 38 – Records of San Bernardino County.

LEGEND

"or in. means inch or inches.
' or ft. means foot or feet
℄ means center line.
Nº means number.
St. means street
Concrete Curbs to be constructed shown thus in plan
" section
Concrete sidewalk to be constructed shown thus in plan
" section
4" Cement Concrete pavement to be constructed shown thus in plan
" section
½" Expansion Joint to be constructed shown thus

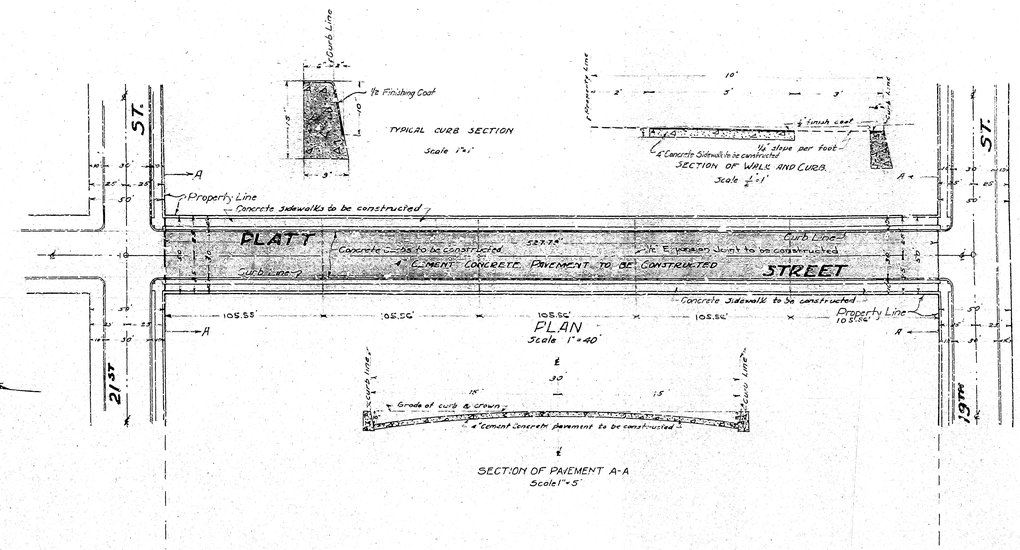

PROFILE OF PLATT STREET

PROFILE LEGEND

Approximate Present Ground Level shown by Black Line
Grade to which work shall be done shown by Red Line
Scale (Horizontal 1"=40'
Vertical 1"=4'

All elevations shown in Red ink are in feet and are above a plane which is 1045.28 ft. below the City Bench Mark established by ordinance Nº 383, City of San Bernardino, California.

Grade established on Platt St. by City Ordinance Nº 1171 – 5/9/1925.

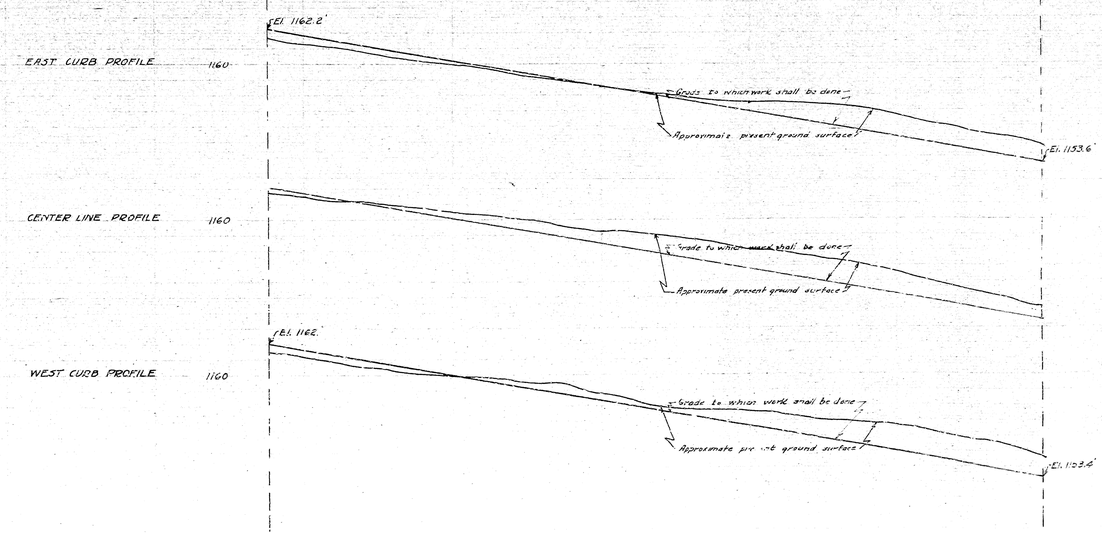

SHEET NO. 5

PART NO. 2

PLAN Nº 751

FOR THE

IMPROVEMENT OF PLATT STREET

BETWEEN

19TH STREET AND 21ST STREET

IN THE

CITY OF SAN BERNARDINO, CALIFORNIA

August 1925

C.E. Johnson,
City Engr.

PLANS ADOPTED AUGUST 17, 1925.

TITLE

By dedication "Frank C. Platt's Highland Avenue Tract Nº 3" recorded in Book 28, Page 38 – Records of San Bernardino County.

LEGEND

"or in. means inch or inches.
' or ft. means foot or feet
℄ means center line.
Nº means number.
St. means street
Concrete Curbs to be constructed shown thus in plan
" section
Concrete sidewalk to be constructed shown thus in plan
" section
4" Cement Concrete pavement to be constructed shown thus in plan
" section
½" Expansion Joint to be constructed shown thus

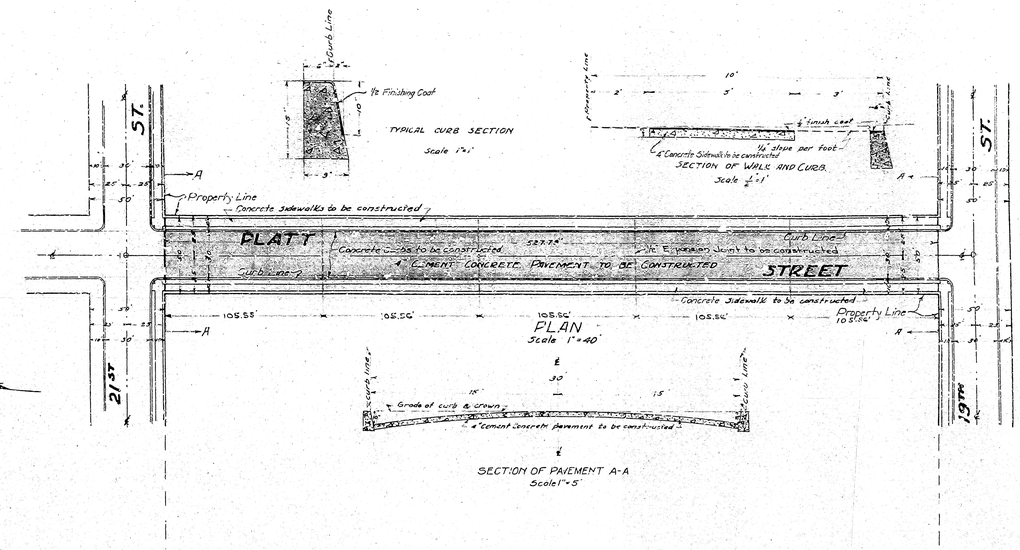

PROFILE OF PLATT STREET

PROFILE LEGEND

Approximate Present Ground Level shown by Black Line
Grade to which work shall be done shown by Red Line
Scale (Horizontal 1"=40'
Vertical 1"=4'

All elevations shown in Red ink are in feet and are above a plane which is 1045.28 ft. below the City Bench Mark established by ordinance Nº 383, City of San Bernardino, California.
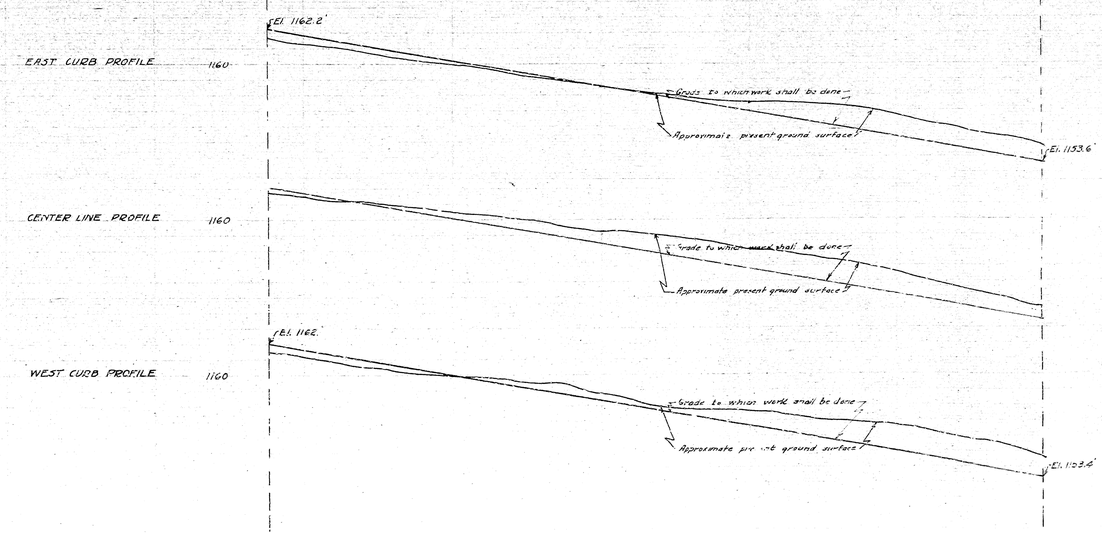
Grade established on Platt St. by City Ordinance Nº 1171 – 5/9/1925.